







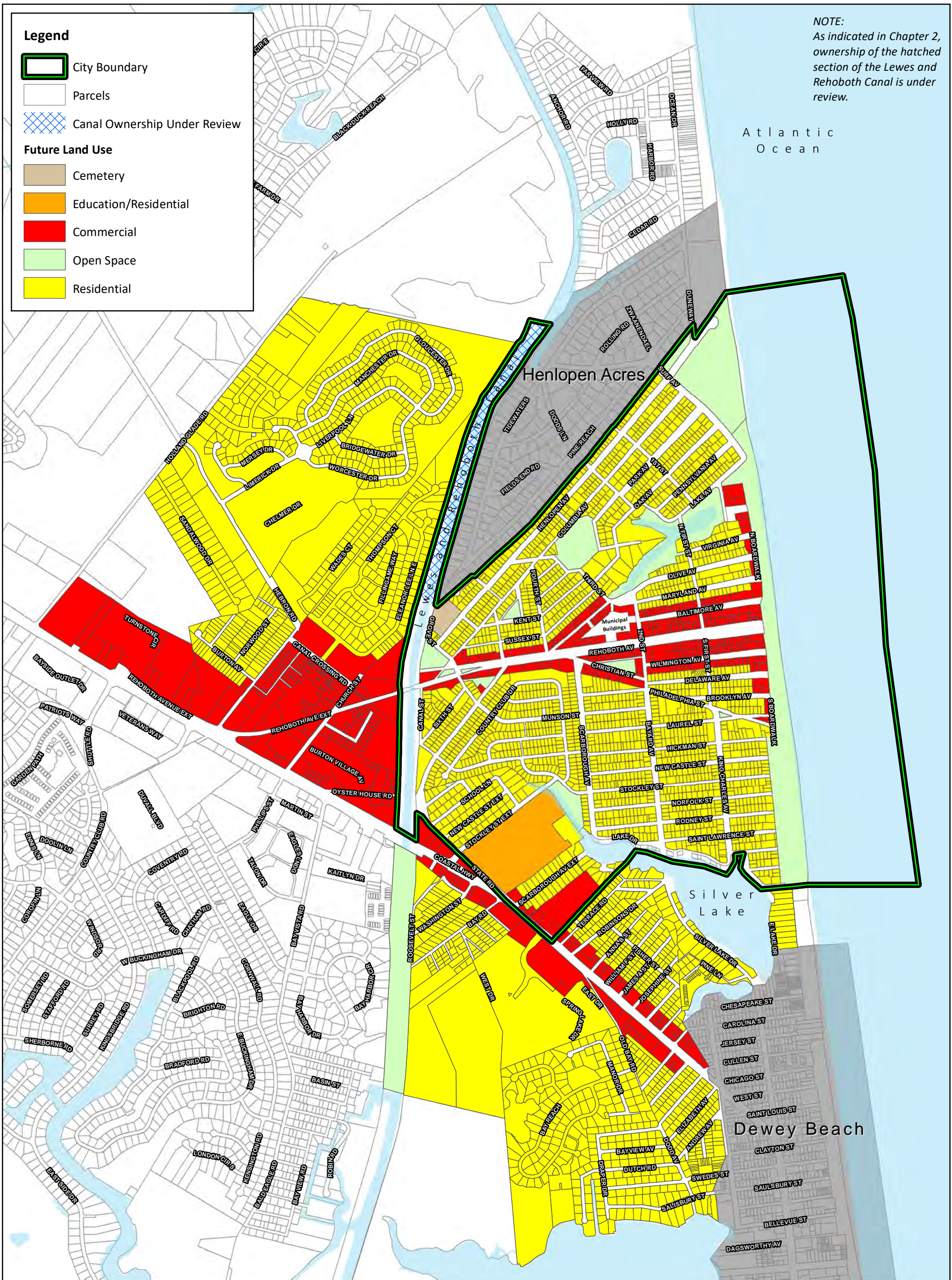


Legend

-  City Boundary
-  Parcels
-  Canal Ownership Under Review
- Future Land Use**
-  Cemetery
-  Education/Residential
-  Commercial
-  Open Space
-  Residential

NOTE:
As indicated in Chapter 2, ownership of the hatched section of the Lewes and Rehoboth Canal is under review.



Atlantic Ocean

Henlopen Acres

Silver Lake

Dewey Beach



Map Revisions

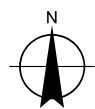
Created March 2019
City Updates September 2020
County Parcel Updates August 2021
Added Annexation Area Future Land Use April 2022
Canal Area Under Review May 2022

Amended June 16, 2023

Data Sources

Municipal Boundaries: OSPC/FirstMap (3/2021)
Future Land Use: City of Rehoboth (6/2023)
Road Names/Centerlines: Sussex County (12/2018)
Water Bodies: USGS/FirstMap (2014)

M:\PROJ\222008.0001\Planning\GIS_CPMaps\Map 3 - Future Land Use wAnnex.mxd



0 1,250 2,500 Feet



This map is provided by WM solely for display and reference purposes and is subject to change without notice. No claims, either real or assumed, as to the absolute accuracy or precision of any data contained herein are made by WM, nor will WM be held responsible for any use of this document for purposes other than which it was intended.